




Center Point VFD

Prepared by:
KentCAD
PO Box 294387
Kearney, TX 77029
(830) 895-0223



300003000 Feet



HB-1147 This product is for informational purposes and may not have been prepared for, or be suitable for, legal, engineering, or surveying purposes. It does not represent an on-the-ground survey and represents only the approximate relative location of the property boundaries.

An aerial photograph of a rural area in Texas, overlaid with a yellow property boundary map. A red line traces a path through the landscape, likely indicating a fire district boundary. The map includes a scale bar (0 to 3000 feet) and a north arrow in the top left corner. The terrain is hilly and sparsely developed, with some residential areas and open fields visible. The map is partially obscured by a white, stepped rectangular area in the bottom left corner.